



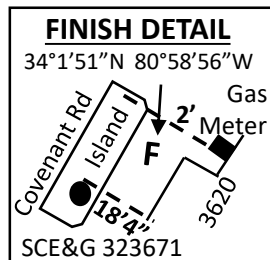
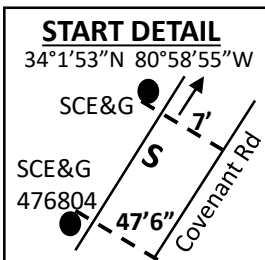
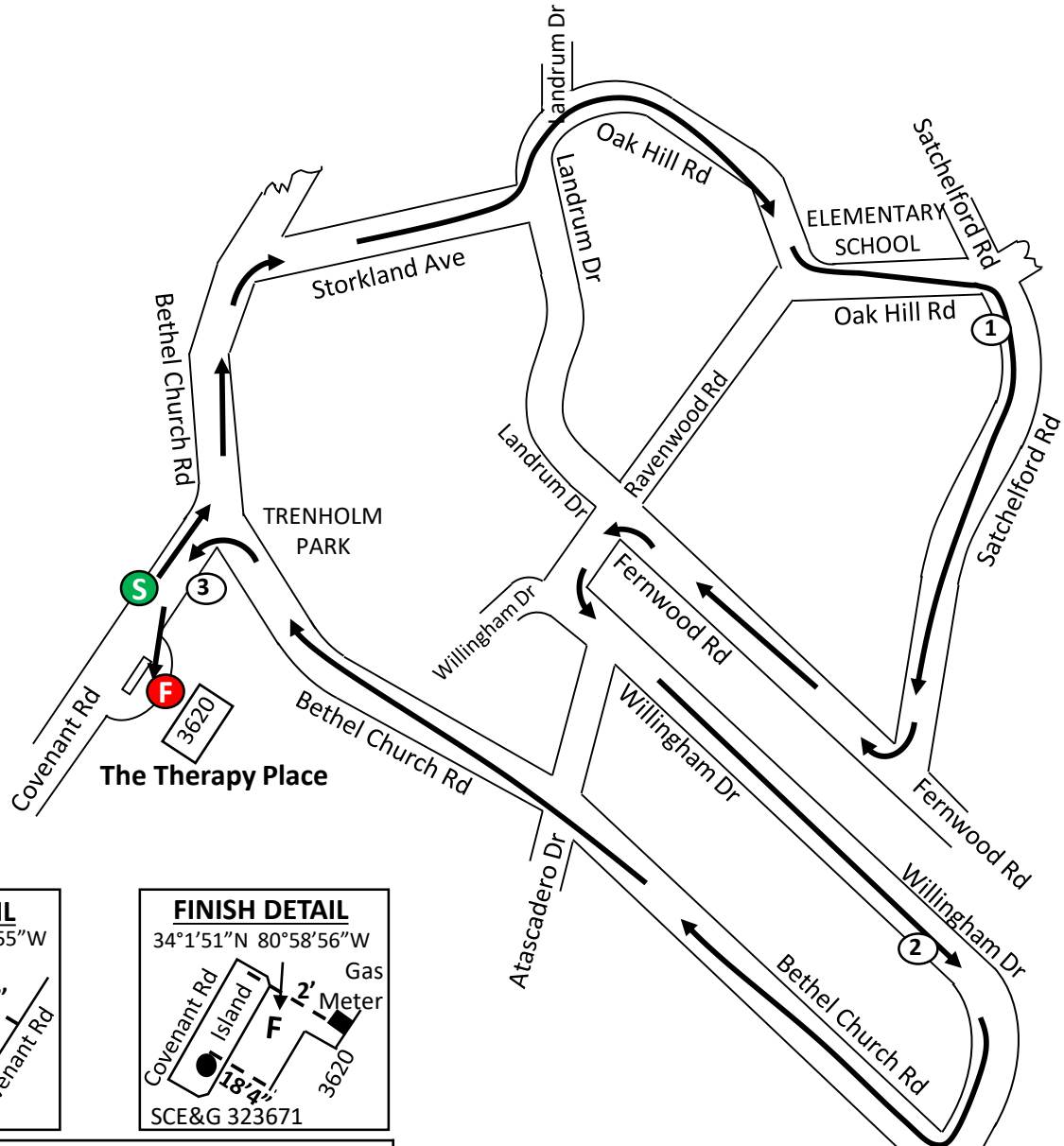
# The Therapy Place 5K

Forest Acres, SC 29204

USATF Certificate SC19005KWL

Effective Mar 4, 2019 to Dec. 31, 2029

Measured Mar. 3, 2019 by Ken Lowden RunOnSC@yahoo.com



<b>S</b>	On Eightmile Branch bridge 47'6" NE of SCE&G pole 476804 & 7' SW of next SCE&G pole N.
<b>1</b>	At 5821 even with SCE&G pole 560123.
<b>2</b>	At 4313 even with SCE&G pole 643761.
<b>3</b>	At 4231 & 118' SW of fire hydrant 000975.
<b>F</b>	In 3620 parking lot 4'7" from curb, 18'4" NE of SCE&G pole 323671 and 2' SW of gas meter on side of building.

**NOTES & RESTRICTIONS**

1. Not to Scale.
2. Not all cross streets are illustrated.
3. Except where otherwise noted course has been measured on the shortest possible route using full width of the road to within 18" of curbs and other defined edges.

**ELEVATION**  
 Start: 61 m  
 Finish: 62 m  
 Highest: 83 m  
 Lowest: 61 m